



Coverage of Situation Report:  
6 AM, April 26, 2021 – 6 PM, April 28, 2021

## TYPHOON SURIGAE

### Highlights

- On April 27, PRCS field operation team, PRCS volunteers and state RDATS, led by Assistant Disaster Management Officer JB Victorino, went to Angaur State by NEMO boat to distribute NFIs (Non-food items) and Hygiene kits to Angaur State residents.



Photo credit: Kirah I. Rebelkuul



Photo credit: Kirah I. Rebelkuul



Photo credit: Kirah I. Rebelkuul

- PRCS Support Services Team continues to procure and pack items for hygiene kits that are to be distributed to households in remaining states.



Photo credit: Stephanie J. Minor

- On April 27, PRCS met with partners from *Omekesang* and Palau Parents Empowered (PPE) for assessment data matching and verification. Also, for further discussion regarding different vulnerable populations and strategies to ensure no one is left behind.

- PRCS is also actively working with PCAA (Palau Community Action Agency) to cross match with PCAA’s own assessment of their students and their families’ damage to their houses.

**RED CROSS RESPONSE**

**NO. OF PERSONNEL ACTIVATED**

- Two volunteers (2/F, 1/M) assisted the support services team in doing various work such as procurement of hygiene kits, food inventory, etc.

**Table 1: Shows number of Personnel/RDATs activated by State and Sex, PRCS 2021.**

STATE / LOCATION	MALE	FEMALE	COMMENTS
HQ / KOROR	8	12	
AIRAI	3	2	
ANGAUR	2	0	
<b>TOTAL</b>	<b>13</b>	<b>14</b>	

**STATUS OF RDATs ASSESSMENTS:**

There were no Non-Household Disaster Needs Assessment Results received on 04/26-28/2021.

**Table 2: Shows the IDA progress and status by State and Date forms are received and submitted.**

States	Forms Received	Assessment Started On	Forms Submitted	Status
Aimeliik	4/17/21	4/17/21		ASSESSMENT COMPLETED
Airai	4/17/21	4/17/21	4/18-19/21	ONGOING
Angaur	4/17/21	4/20/21	4/20/21--	ASSESSMENT COMPLETED
Hatohobei	4/17(email)	4/17/21	4/17/21	ASSESSMENT COMPLETED
Kayangel	4/17/21	4/18/21	4/18/21	ASSESSMENT COMPLETED
Koror		4/19/21	4/20-21/2021	NOT COMPLETED
Melekeok	4/17 (email)	4/17/21	4/17-19	ASSESSMENT COMPLETED
Ngaraard	4/17/21	4/17/21	4/19/2021	ASSESSMENT COMPLETED
Ngarchelong	4/17/21	4/17/21	4/18/21(messenger)	ASSESSMENT COMPLETED
Ngardmau	4/17(email)	4/17/21	4/18/21	ASSESSMENT COMPLETED
Ngatpang	4/17/21	4/17/21	4/18/21	ASSESSMENT COMPLETED

Ngchesar	4/17/21	4/17/21	4/18/21	ASSESSMENT COMPLETED
Ngeremlengui	4/17/21	4/21/21	4/21/21	NOT COMPLETE
Ngiwal	4/17/21	4/18/21	4/18/21	ASSESSMENT COMPLETED
Peleliu	4/17/21	4/18/21	4/21/2021	ASSESSMENT COMPLETED
Sonsorol	4/20/21	4/20/21	4/20/21	ASSESSMENT COMPLETED

**Table 1: Shows total household assessed and total people assessed by state (Updated 4/28/21)**

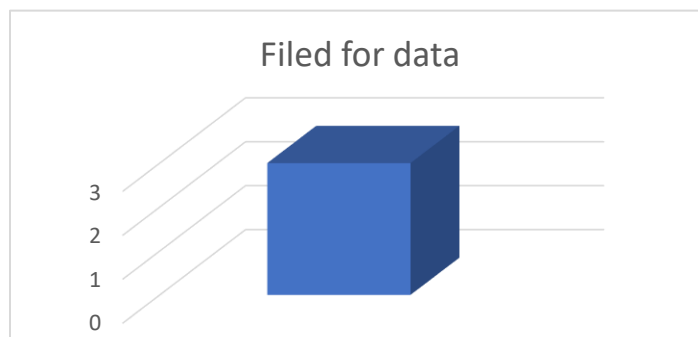
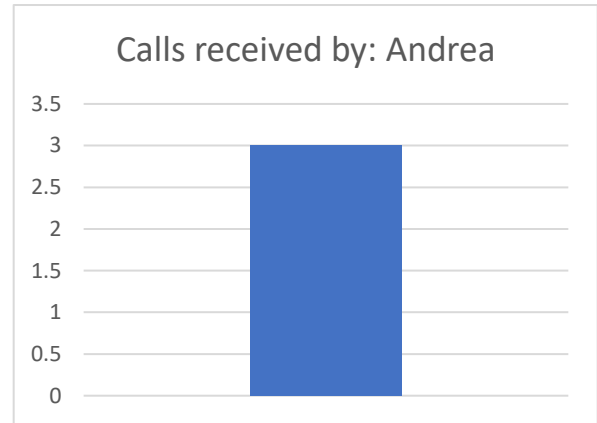
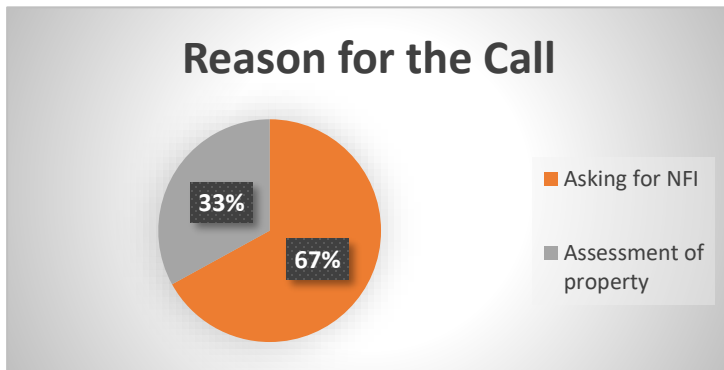
<b>States:</b>	<b>Households Assessed:</b>	<b>People Assessed:</b>
AIMELIIK	<b>105</b>	<b>377</b>
AIRAI	<b>317</b>	<b>1141</b>
ANGAUR	<b>48</b>	<b>84</b>
HATOHOBEL	<b>12</b>	<b>45</b>
KAYANGEL	<b>27</b>	<b>53</b>
KOROR	<b>1510</b>	<b>6437</b>
MELEKEOK	<b>88</b>	<b>169</b>
NGARAARD	<b>150</b>	<b>310</b>
NGARCHELONG	<b>133</b>	<b>515</b>
NGARDMAU	<b>72</b>	<b>236</b>
NGATPANG	<b>55</b>	<b>211</b>
NGCHESAR	<b>69</b>	<b>219</b>
NGEREMLENGUI	<b>107</b>	<b>341</b>
NGIWAL	<b>81</b>	<b>301</b>
PELELIU	<b>140</b>	<b>427</b>
SONSOROL	<b>17</b>	<b>60</b>
<b>Totals:</b>	<b>2931</b>	<b>10926</b>

**Table 2: Shows Damage Categories by Level and State (Updated 4/28/21)**

<b><u>STATE:</u></b>	<b>CAT 0</b>	<b>CAT 1</b>	<b>CAT 2</b>
<b><u>Aimeliik</u></b>	<b>66</b>	<b>35</b>	<b>4</b>
<b><u>Airai</u></b>	<b>224</b>	<b>65</b>	<b>18</b>
<b><u>Angaur</u></b>	<b>35</b>	<b>13</b>	<b>0</b>
<b><u>Hatohobei</u></b>	<b>12</b>	<b>0</b>	<b>0</b>
<b><u>Kayangel</u></b>	<b>11</b>	<b>14</b>	<b>2</b>
<b><u>Koror</u></b>	<b>841</b>	<b>577</b>	<b>55</b>
<b><u>Melekeok</u></b>	<b>54</b>	<b>31</b>	<b>3</b>
<b><u>Ngaraard</u></b>	<b>97</b>	<b>32</b>	<b>12</b>
<b><u>Ngarchelong</u></b>	<b>101</b>	<b>21</b>	<b>3</b>
<b><u>Ngardmau</u></b>	<b>28</b>	<b>42</b>	<b>2</b>
<b><u>Ngatpang</u></b>	<b>26</b>	<b>26</b>	<b>3</b>
<b><u>Ngchesar</u></b>	<b>55</b>	<b>1</b>	<b>0</b>
<b><u>Ngeremlengui</u></b>	<b>0</b>	<b>8</b>	<b>2</b>
<b><u>Ngiwal</u></b>	<b>50</b>	<b>30</b>	<b>1</b>
<b><u>Peleliu</u></b>	<b>103</b>	<b>36</b>	<b>1</b>
<b><u>Sonsorol</u></b>	<b>17</b>	<b>0</b>	<b>0</b>
<b><u>TOTAL</u></b>	<b>1720</b>	<b>931</b>	<b>106</b>

## PHONE CALL LOGS

The calls received are categorized as follows:



### Key Links & Sources

- National Emergency Management Office (NEMO) email: [nemo.coordinator@palaugov.org](mailto:nemo.coordinator@palaugov.org)
- Palau National Weather Service: <https://www.weather.gov/gum/Palau>

### For Further Information, Please Contact:

- PRCS HQ CONTACT NUMBERS +(680) 488-5780/81
- PRCS Disaster Management Officer, JB Victorino +(680) 775-SAFE (7233)
- PRCS Dissemination & Communications Officer, Allyne Andrew + (680)775-7727 (PRCS)